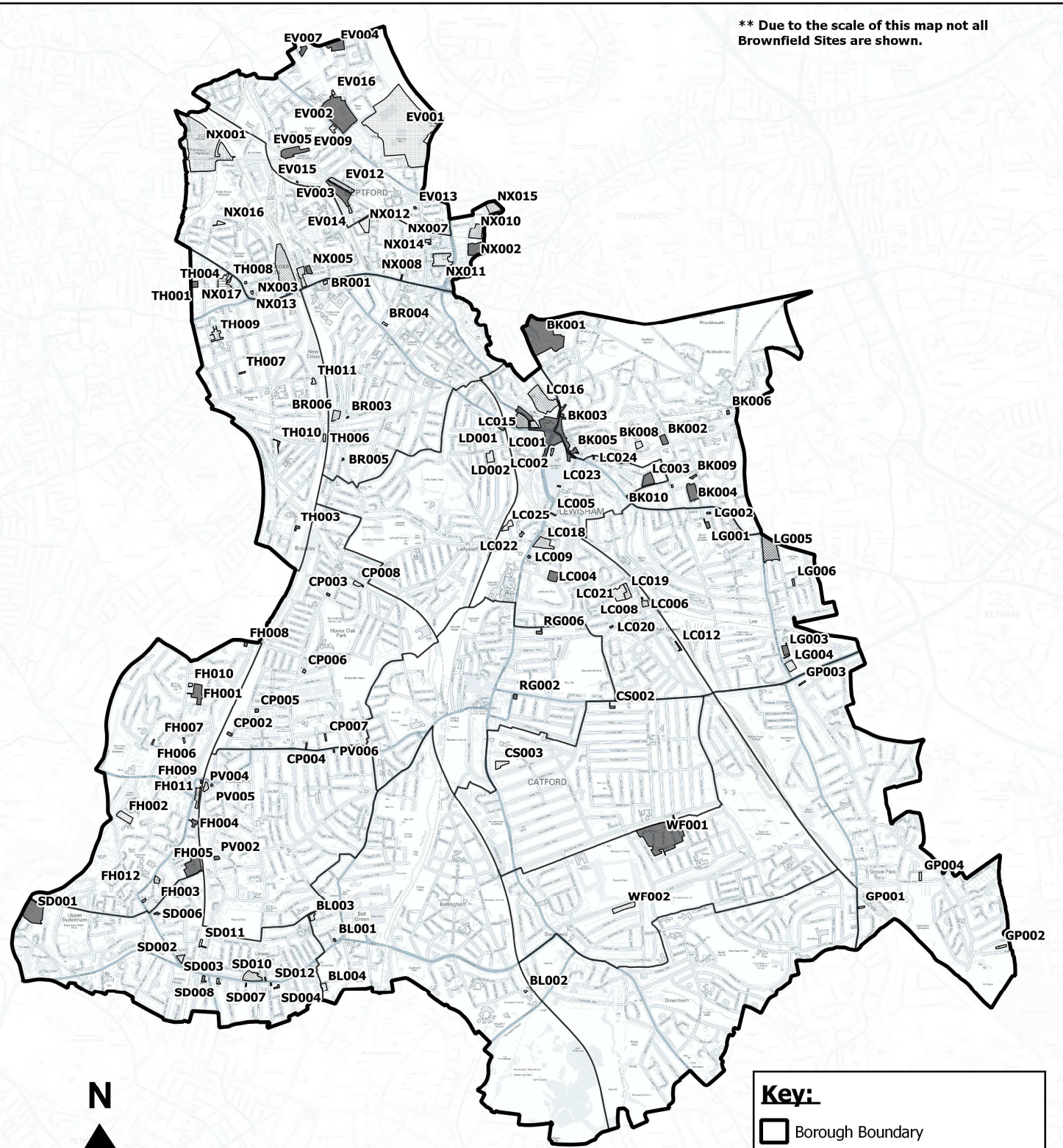


Map 1: Borough-Wide Brownfield Register Sites (December 2018)

** Due to the scale of this map not all Brownfield Sites are shown.



Scale 1:30000



© ORDNANCE SURVEY Crown Copyright and/or database rights 2018 license number 100017710

OPEN GOVERNMENT LICENSE

Key:

- Borough Boundary
- Ward Boundaries
- Brownfield Register Site Status**
- Approved Site
- Approved Site Started Construction
- Lapsed Permission
- Resolution to Approve
- Site Allocation

Date: December 2018
 Author: Strategic Planning Team

London Borough of Lewisham

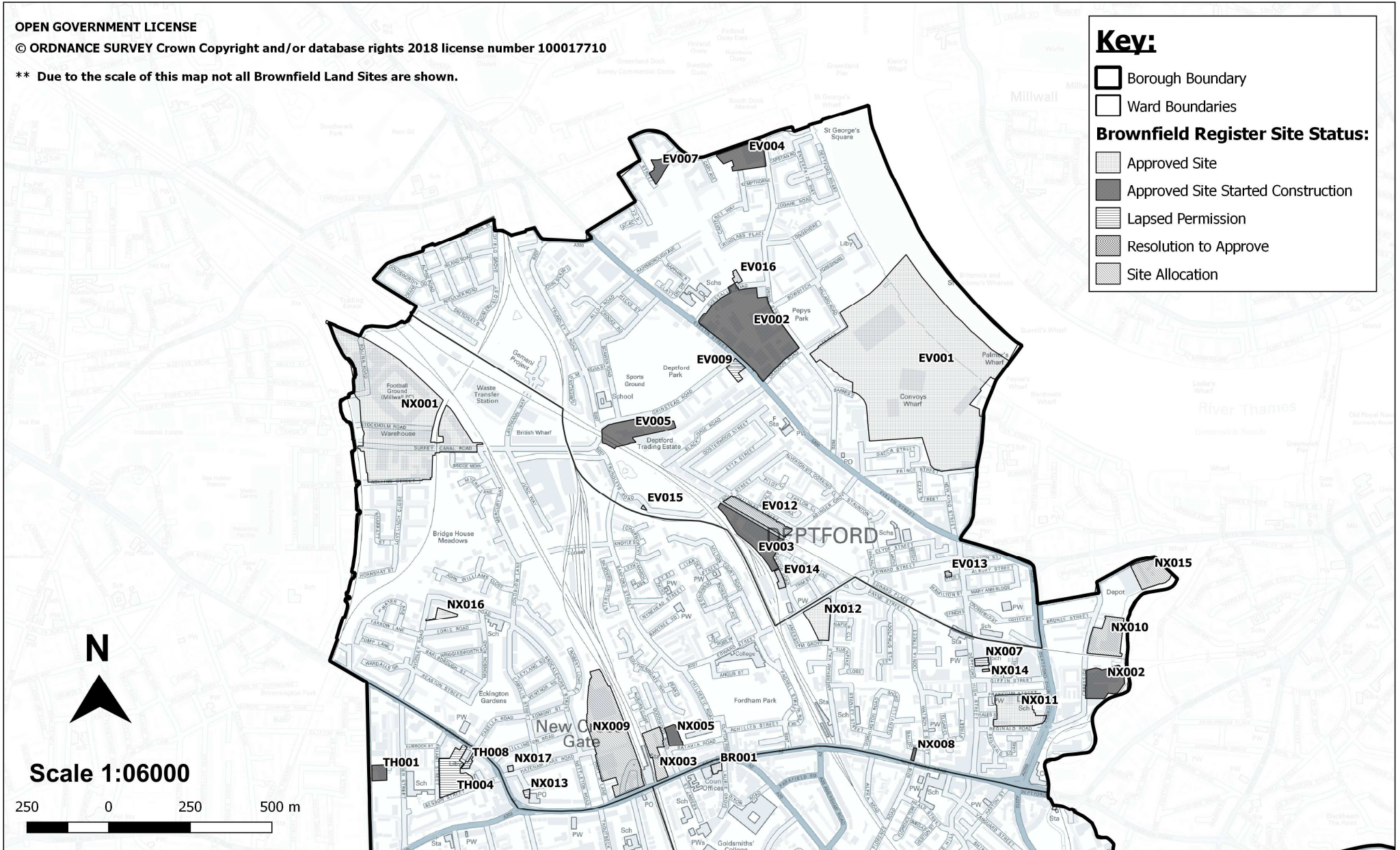


Map 2: North Focus of Brownfield Register Sites (December 2018)

OPEN GOVERNMENT LICENSE

© ORDNANCE SURVEY Crown Copyright and/or database rights 2018 license number 100017710

** Due to the scale of this map not all Brownfield Land Sites are shown.





Date: December 2018
 Author: Strategic Planning Team

London Borough of Lewisham



Map 3: West Focus of Brownfield Register (December 2018)

Key:

-  Borough Boundary
-  Ward Boundaries

Brownfield Register Site Status:

-  Approved Site
-  Approved Site Started Construction
-  Lapsed Permission
-  Resolution to Approve
-  Site Allocation

*** Due to the scale of this map not all Brownfield Land Sites are shown.



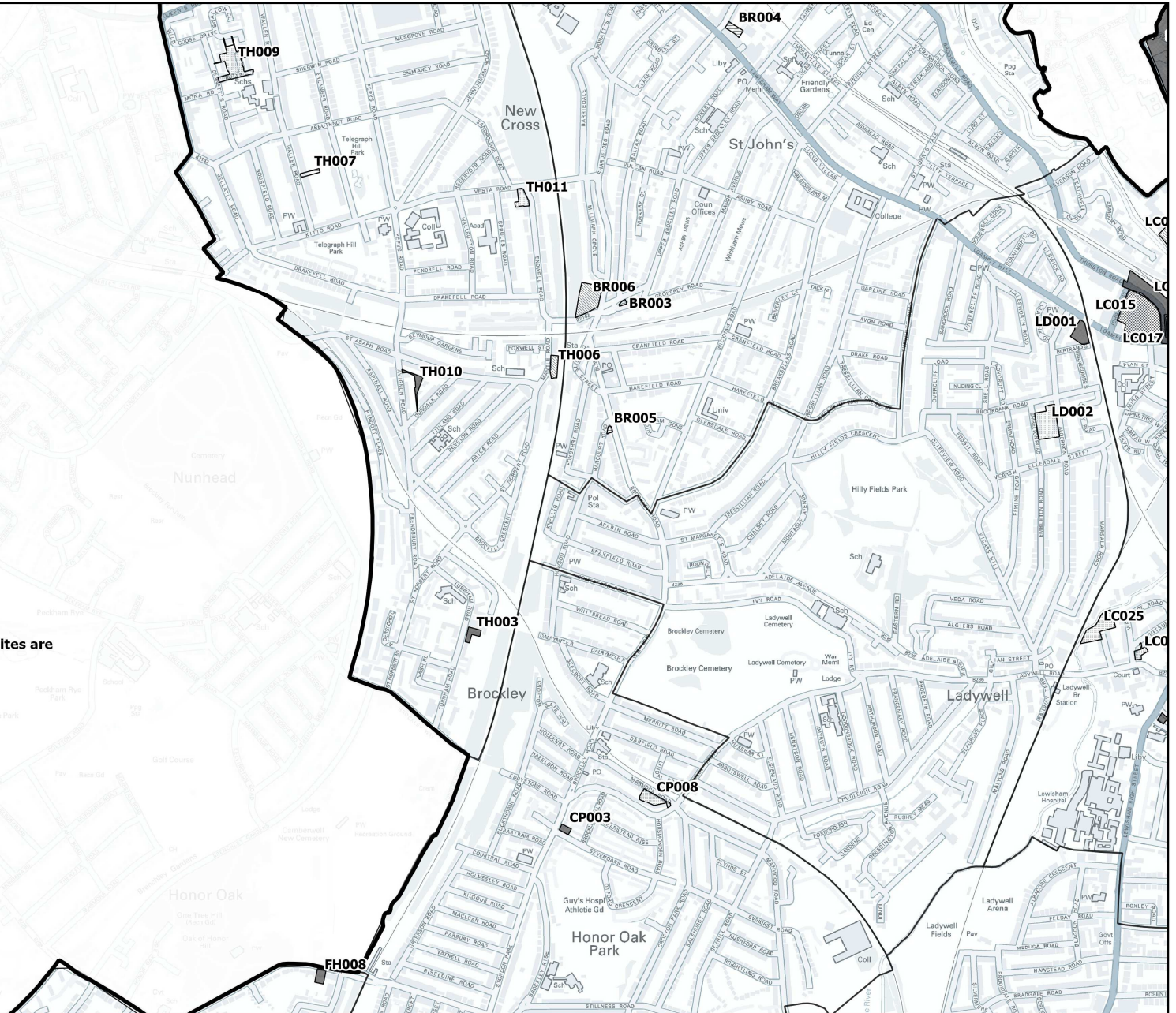
Scale: 106000



© ORDNANCE SURVEY Crown Copyright and/or database rights 2018 license number 100017710

OPEN GOVERNMENT LICENSE

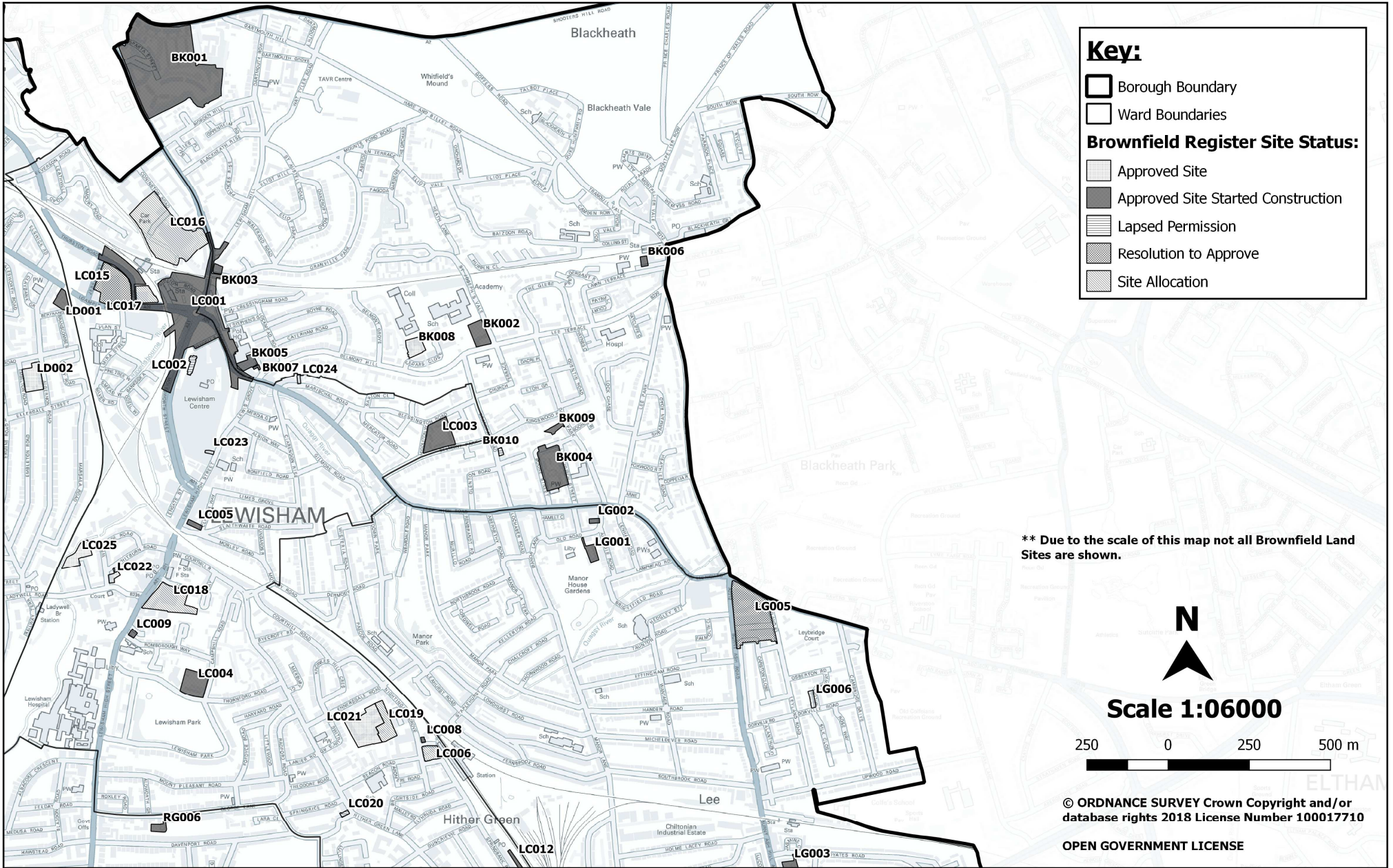
Date: December 2018
Author: Strategic Planning Team



London Borough of Lewisham

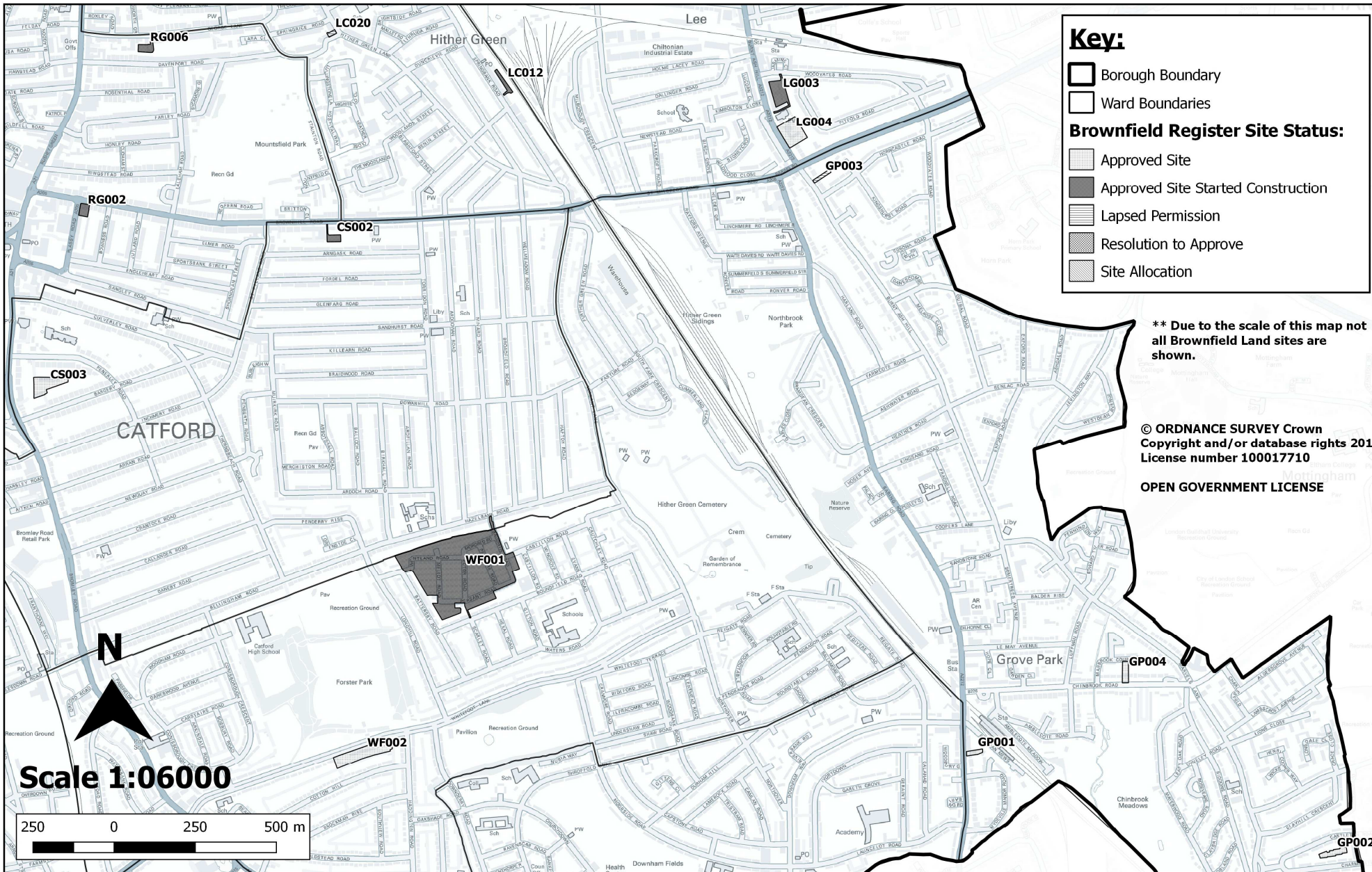


Map 4: East Focus Brownfield Register Sites (December 2018)



Date: December 2018
Author: Strategic Planning Team

Map 5: South-East Focus of Brownfield Register Sites (December 2018)

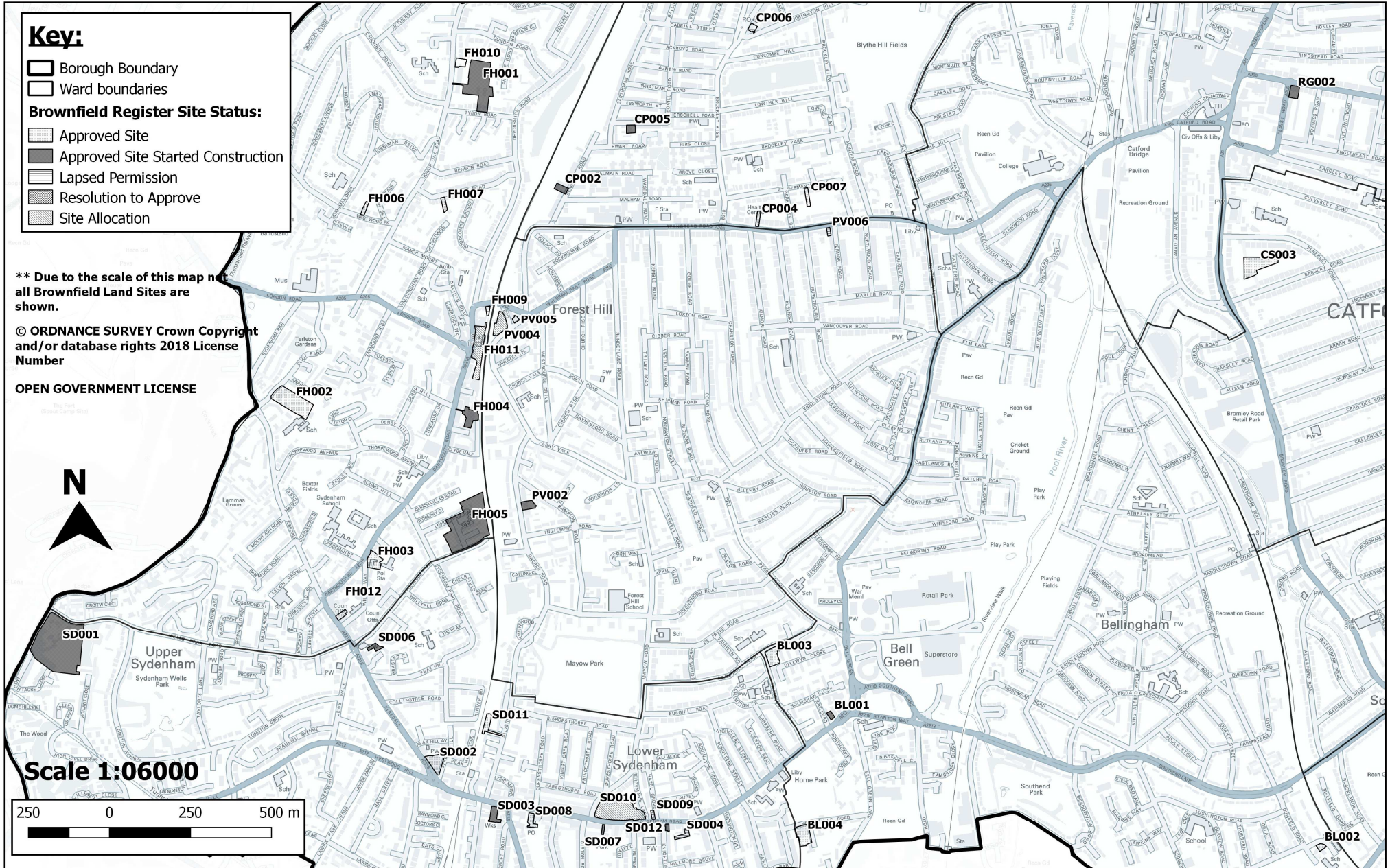


Date: December 2018
Author: Strategic Planning Team

London Borough of Lewisham



Map 6: South-West Focus of Brown Field Register Sites (December 2018)



Date: December 2018
 Author: Strategic Planning Team